





FEMA "DRAFT" DATA

CHANGE FROM PREVIOUS DFIRM

-  IN was out (ADDED)
-  OUT was in (REMOVED)
-  no change (still in floodzone)
-  Parcel Boundaries



FEMA Floodway Map (Zone A/100 Year Flood)

Three Mile Creek (Broadway to 12th St)

